



© Crown Copyright Licence No. 100019613, Surrey County Council, 2006. Except A-Z mapping © Copyright of the Publishers Geographers' A-Z Map Company Ltd.

Scale 1:250

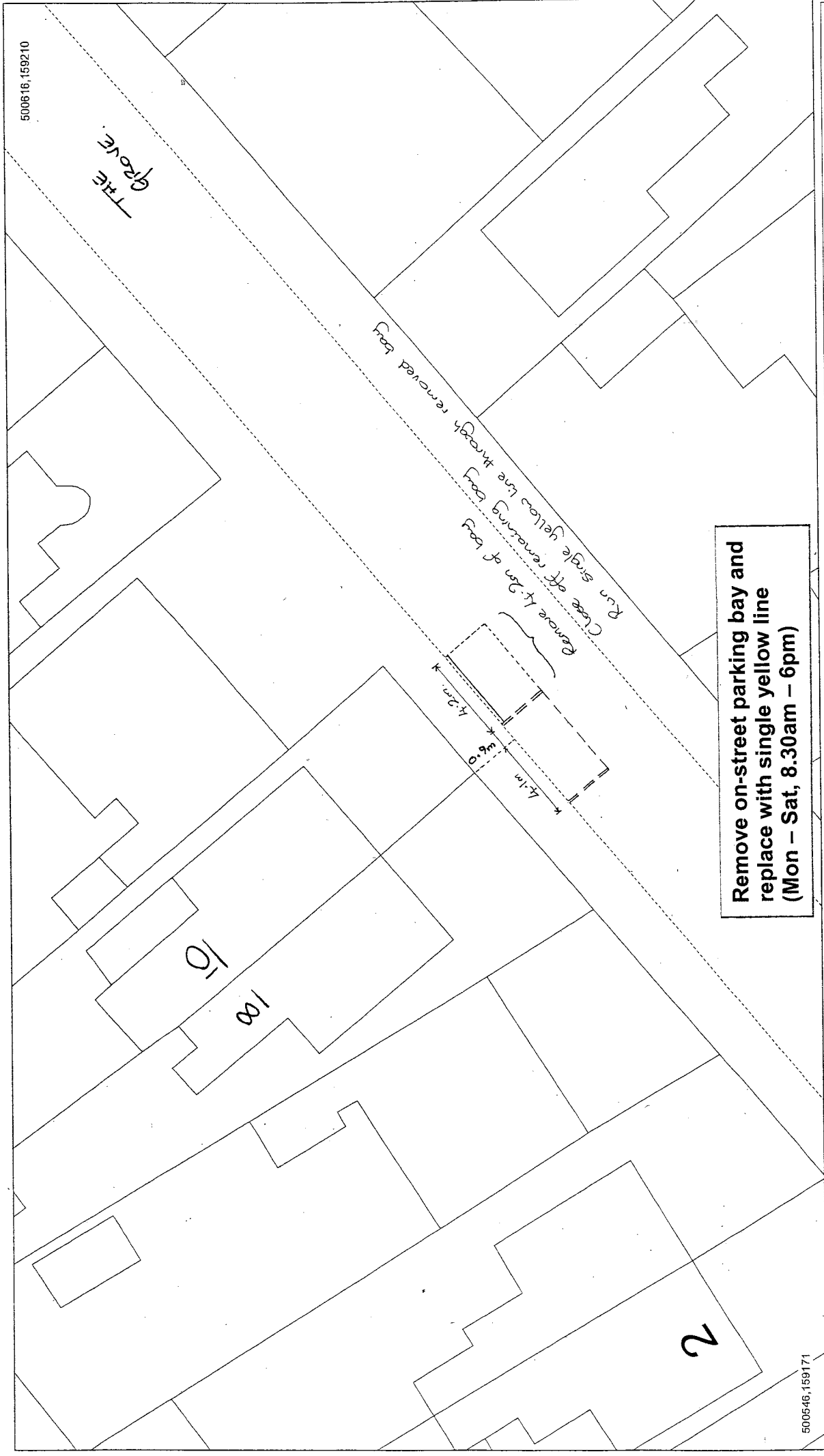
Date: 15/08/2007

Printed by: kdp

Drawing No.: 12480



The Grove, Horsell (Woking) - amendments to waiting restrictions o/s No 10



500616,159210

500546,159171

2

501660,159408

Remove on-street parking bay and replace with single yellow line (Mon - Sat, 8.30am - 6pm)

Remove bay markings from front of 146 (shown here as dotted line across remanent bay).
Extend single yellow line in place of remanent bay front of 145.
Close off parking bays front of 145.
Remove bay markings from front of 146 (shown here as dotted line across remanent bay).
Extend single yellow line in place of remanent bay front of 145.
Close off parking bays front of 145.

145 146
(Guest house)

501590,159369

Maybury Road, Maybury - bay alterations o/s No 146

Date: 05/12/2007
Printed by: kdp
Drawing No.: 12590

© Crown Copyright Licence No. 100019613, Surrey County Council, 2006. Except A-Z mapping © Copyright of the Publishers Geographers' A-Z Map Company Ltd.



Scale 1:250



499689,158323

DE LARA WAY

Remove 7.5m of bay (sketch dashed) and run single yellow line through

Close bay sketched

end of bay from existing

Remove on-street parking bay and replace with single yellow line (Mon - Fri, 9.30 - 11.30am)

KINGSWAY

499619,158284

Kingsway, Woking - alterations to bay markings outside No 53

© Crown Copyright Licence No. 100019613, Surrey County Council, 2006. Except A-Z mapping © Copyright of the Publishers Geographers' A-Z Map Company Ltd.



Date: 05/03/2008

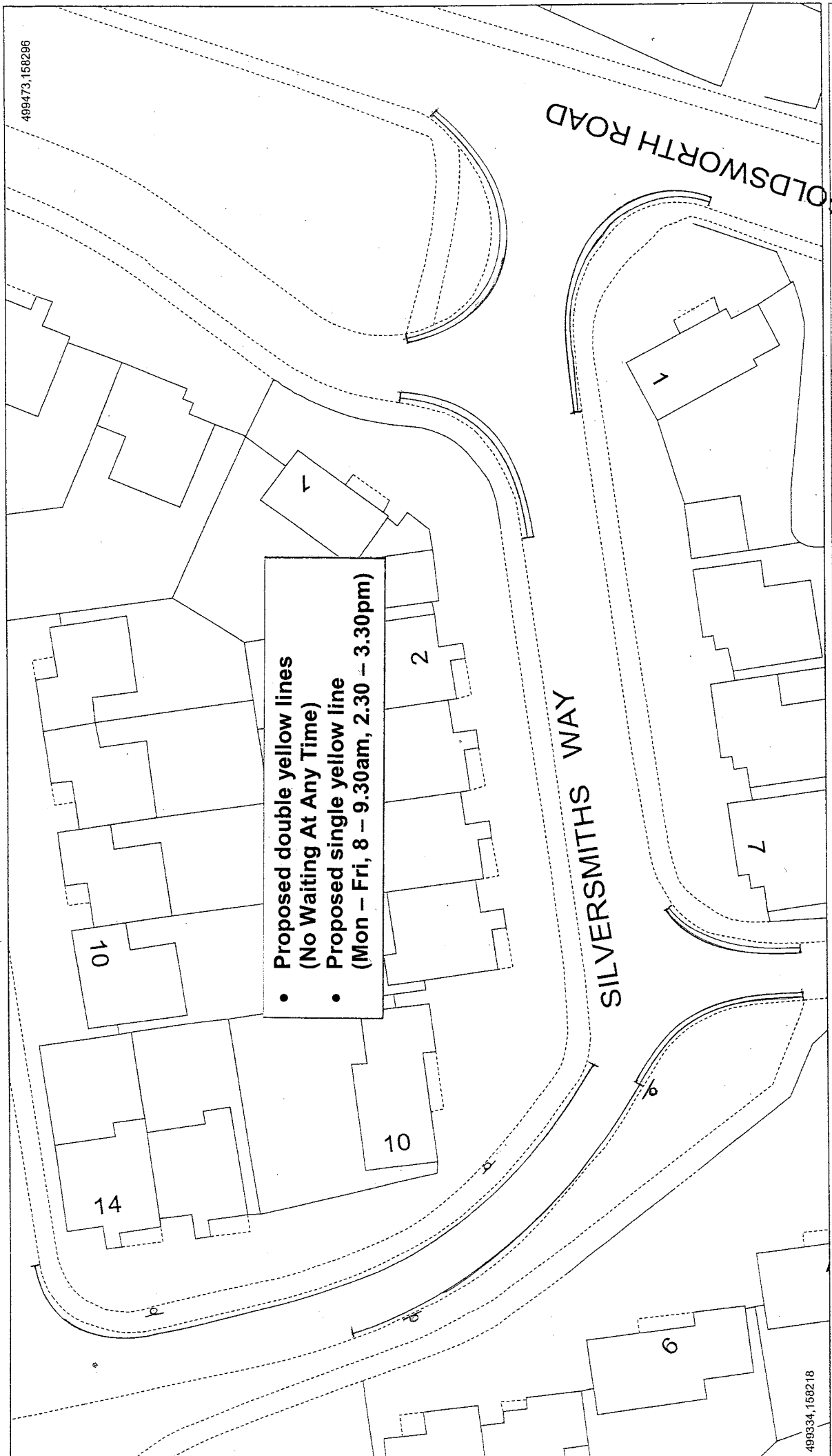
Printed by: kdp

Drawing No.: 12619

Scale 1:250





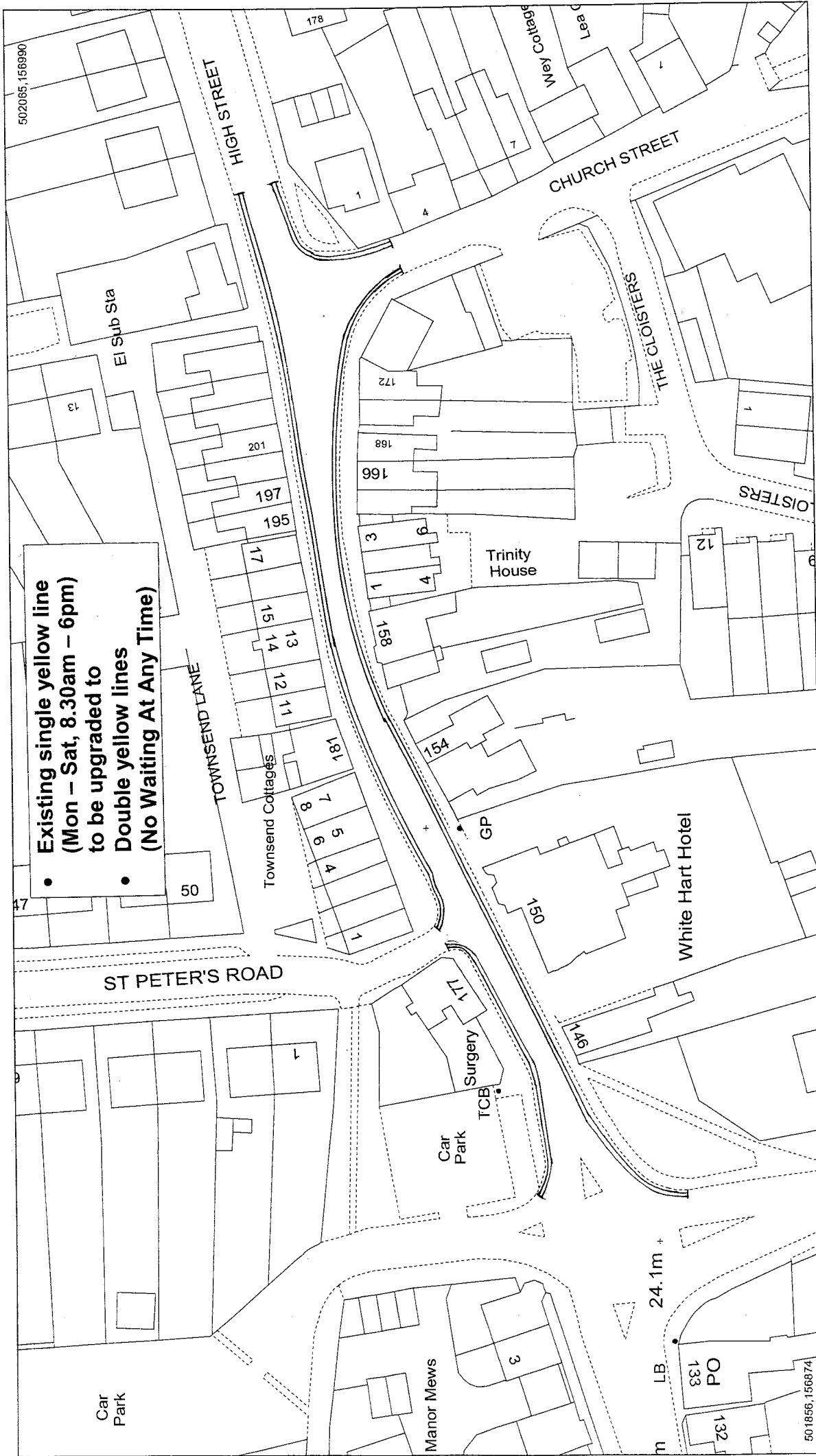
499473, 158296



499334, 158218


Silversmiths Way - proposed waiting restrictions

	Date: 06/03/2008 Printed by: kdp Drawing No.: 12627	<p style="text-align: center;">Scale 1:500</p>	 <p>© Crown Copyright Licence No. 100019613, Surrey County Council, 2006. Except A-Z mapping © Copyright of the Publishers Geographers' A-Z Map Company Ltd.</p>
---	---	---	---



- Existing single yellow line (Mon – Sat, 8.30am – 6pm) to be upgraded to
- Double yellow lines (No Waiting At Any Time)

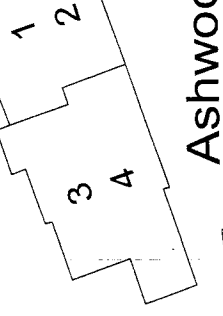
High St, Old Woking, Broadmead Rd to Church St - changes to waiting restrictions

 <p>SURREY COUNTY COUNCIL Environment</p>	<p>© Crown Copyright Licence No. 100019613, Surrey County Council, 2006. Except A-Z mapping © Copyright of the Publishers Geographers' A-Z Map Company Ltd.</p>	<h2>Scale 1:750</h2>		<p>Date: 08/05/2008 Printed by: JM Drawing No.: 12656</p>
---	---	----------------------	--	---

501292,158313

Rivendell

HEATHFIELD

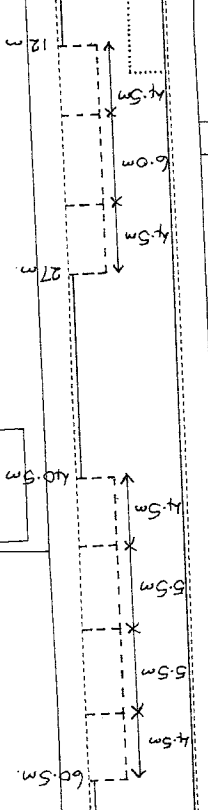


Ashwo

HEATHFIELD ROAD

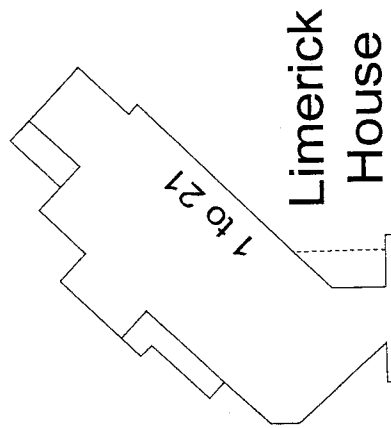
- Remove existing on-street parking bay outside sub-station
- Remove existing on-street parking bays outside "The Witherns"
- Introduce 7 No new on-street parking bays

The Witherns



Summerley

EI Sub Sta
Silver Birches



Limerick House


High Tor House

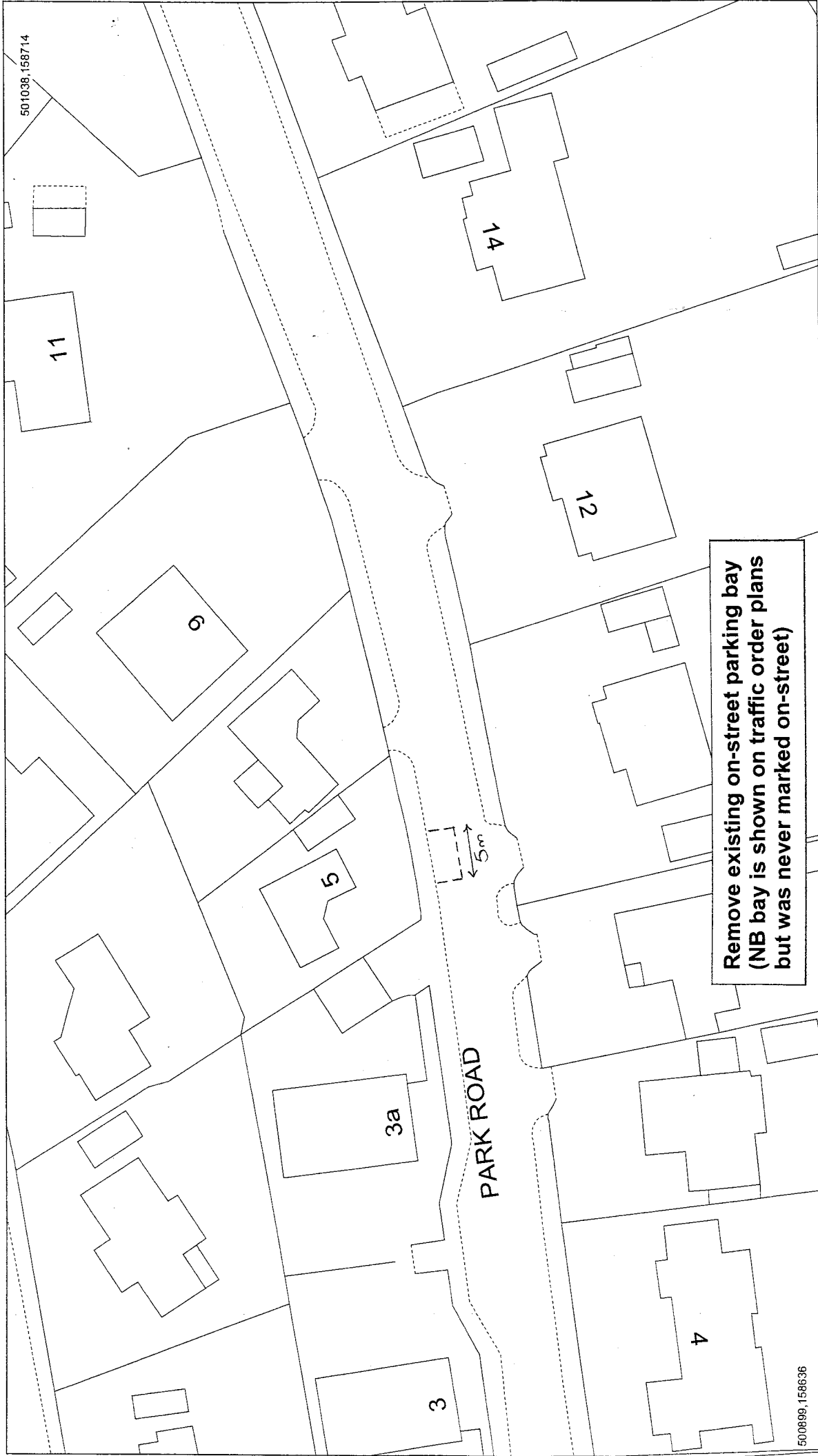
St Clair

HEATHSIDE PARK ROAD


501153,158235

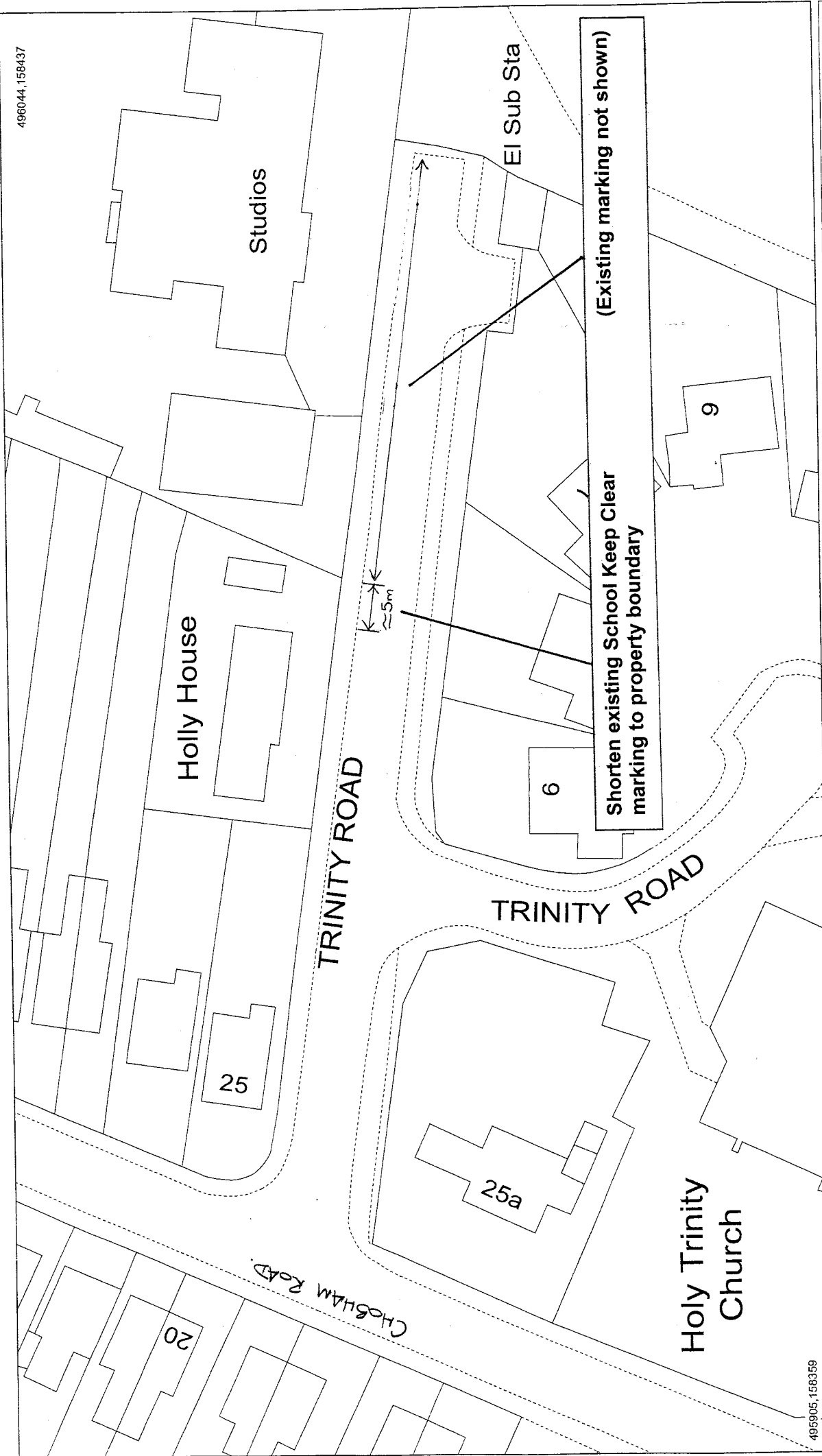
Heathside Park Road - proposed changes to on street parking bays

 <p>SURREY COUNTY COUNCIL Environment</p>	<p>© Crown Copyright Licence No. 100019613, Surrey County Council, 2006. Except A-Z mapping © Copyright of the Publishers Geographers' A-Z Map Company Ltd.</p>	<p>Scale 1:500</p>	<p>Date: 15/05/2008 Printed by: kdp Drawing No.: 12660</p>	<p>▲ north</p>
---	---	---------------------------	--	----------------



Park Road, Woking - removal of on-street bay

	<p>Date: 16/05/2008</p> <p>Printed by: kdp</p> <p>Drawing No.: 12661</p>	<p>• AtoZ gazetteer</p>	<p>Scale 1:500</p>	<p>© Crown Copyright Licence No. 100019613, Surrey County Council, 2006. Except A-Z mapping © Copyright of the Publishers Geographers' A-Z Map Company Ltd.</p> <p>SURREY COUNTY COUNCIL Environment</p>
---	--	-------------------------	---------------------------	---



Trinity Road, Knaphill - shortening of School Keep Clear

© Crown Copyright Licence No. 100019613, Surrey County Council, 2006. Except A-Z mapping © Copyright of the Publishers Geographers A-Z Map Company Ltd.



Date: 16/05/2008

Printed by: kdp

Drawing No.: 12662

Scale 1:500

